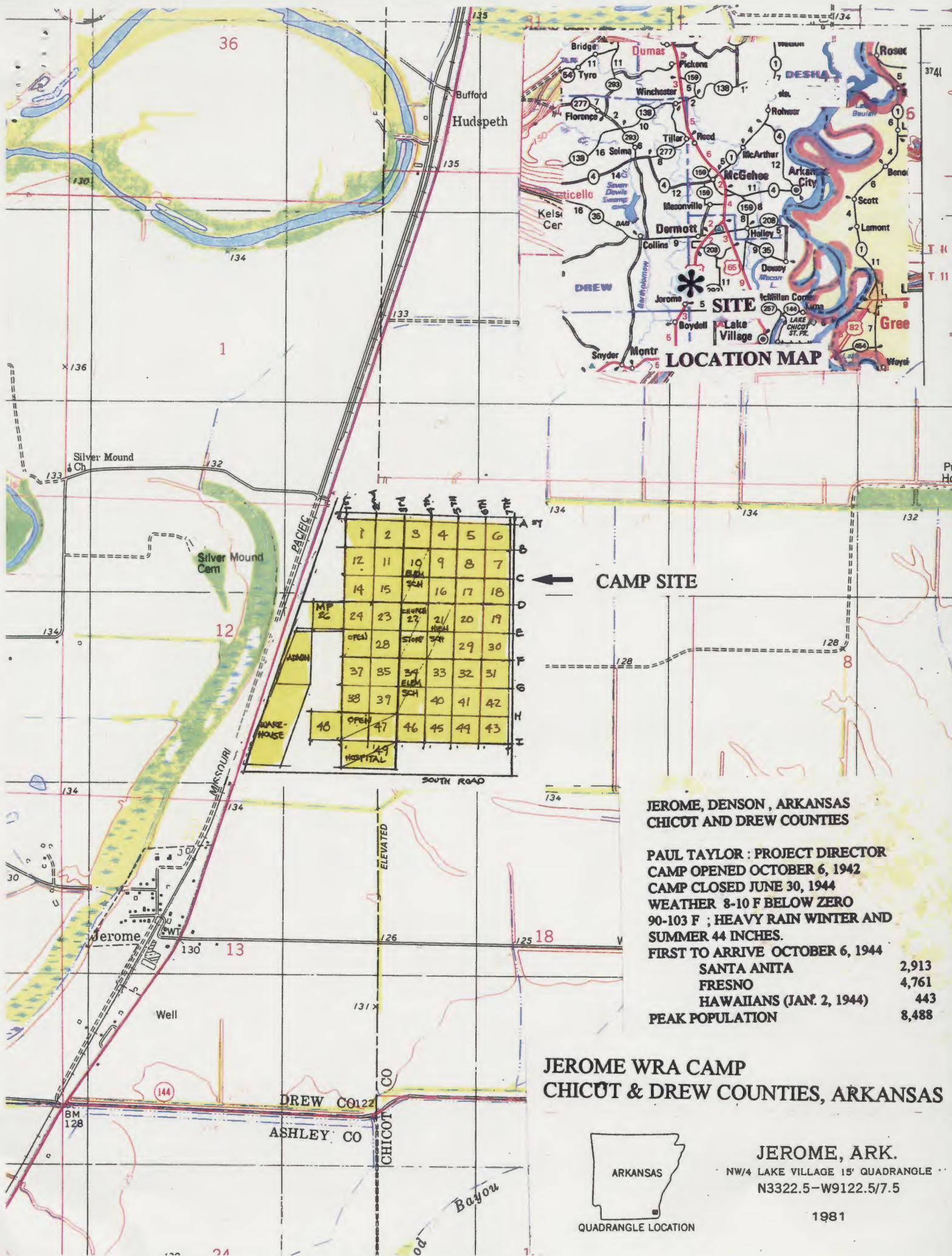


Familiar view

An early photo of Manzanar with construction still in process. Along this road, men laid down pipes. The peak is Mt. Williamson (14,373 ft.)



MANZANAR WRA PROJECT
INYO CO. MANZANAR, CA

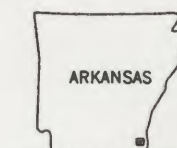


JEROME, DENSON, ARKANSAS
CHICOT AND DREW COUNTIES

PAUL TAYLOR : PROJECT DIRECTOR
CAMP OPENED OCTOBER 6, 1942
CAMP CLOSED JUNE 30, 1944
WEATHER 8-10 F BELOW ZERO
90-103 F ; HEAVY RAIN WINTER AND
SUMMER 44 INCHES.

FIRST TO ARRIVE OCTOBER 6, 1944
SANTA ANITA 2,913
FRESNO 4,761
HAWAIIANS (JAN. 2, 1944) 443
PEAK POPULATION 8,488

JEROME WRA CAMP
CHICOT & DREW COUNTIES, ARKANSAS



QUADRANGLE LOCATION

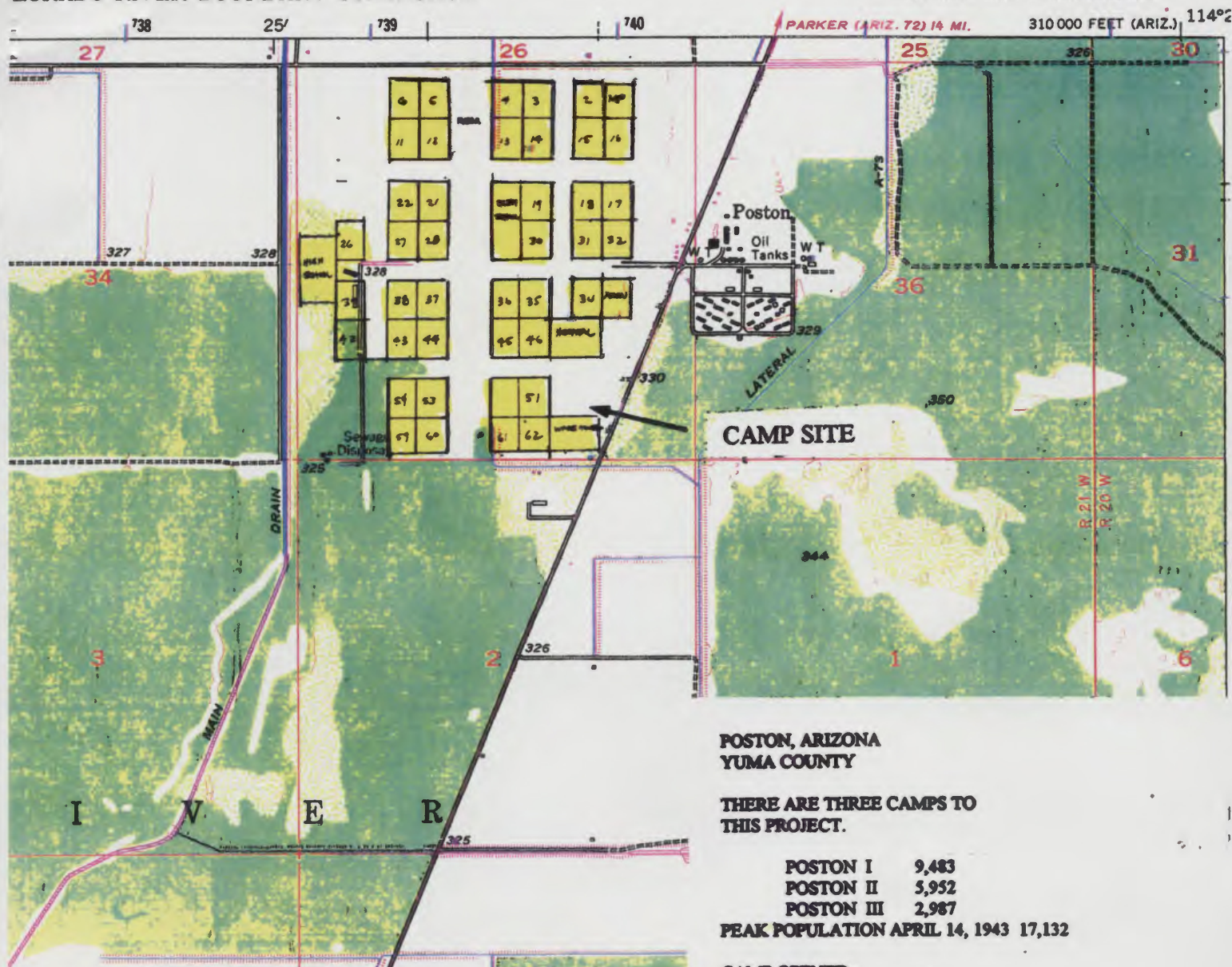
JEROME, ARK.

NW/4 LAKE VILLAGE 15' QUADRANGLE
N3322.5-W9122.5/7.5

1981

STATE OF CALIFORNIA
COLORADO RIVER BOUNDARY COMMISSION

POSTON QUADRANGLE
ARIZONA—CALIFORNIA
7.5 MINUTE SERIES (TOPOGRAPHIC)
NW/4 MOON MTN. 15' QUADRANGLE



POSTON, ARIZONA
YUMA COUNTY

THERE ARE THREE CAMPS TO
THIS PROJECT.

POSTON I	9,483
POSTON II	5,952
POSTON III	2,987

PEAK POPULATION APRIL 14, 1943 17,132

CAMP OPENED:

POSTON I	MAY 8, 1942
POSTON II	JULY 3, 1942
POSTON III	AUGUST 3, 1942

THE CAMP AT FIRST WAS UNDER THE INDIAN SERVICE.
THE CAMPS WERE EACH THREE MILES APART IN THE
NORTH - SOUTH DIRECTION.

PEOPLE CAME FROM:

PINEDALE	695
SALINAS	3,475
SANTA ANITA	1,503
MAYER	246

DIRECT EVACUATION:

MILITARY AREA 1	7,426
MILITARY AREA 2	4,229

TOTAL 17,574

