













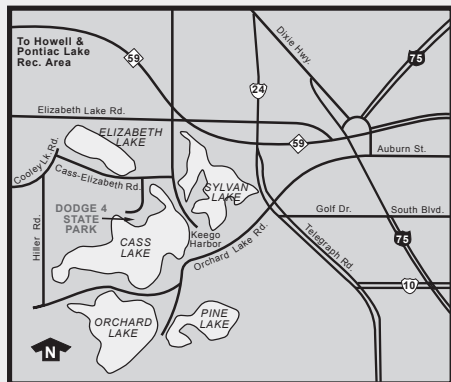
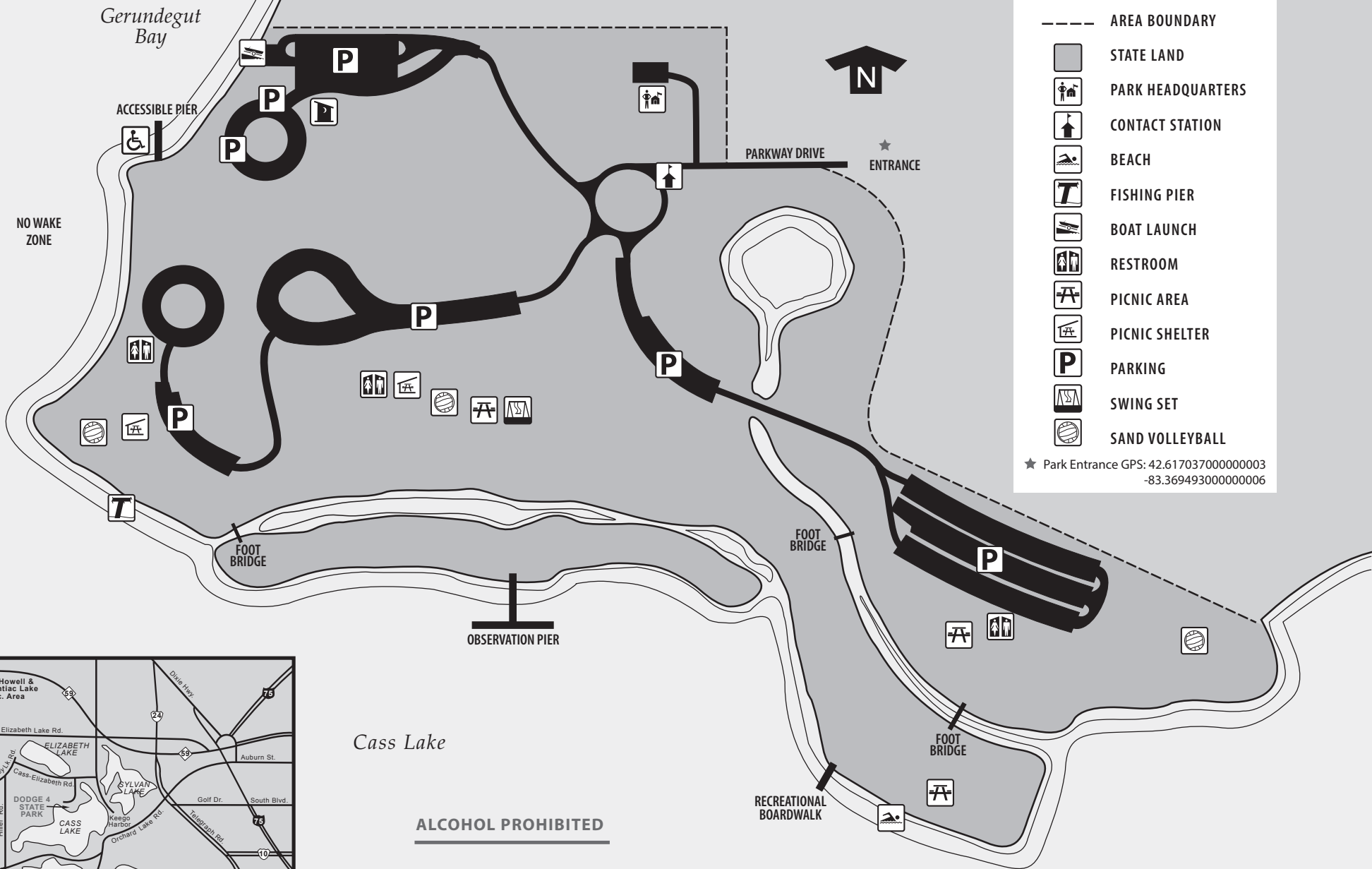


Dodge #4 State Park

LEGEND

-  PAVED ROAD
-  AREA BOUNDARY
-  STATE LAND
-  PARK HEADQUARTERS
-  CONTACT STATION
-  BEACH
-  FISHING PIER
-  BOAT LAUNCH
-  RESTROOM
-  PICNIC AREA
-  PICNIC SHELTER
-  PARKING
-  SWING SET
-  SAND VOLLEYBALL

★ Park Entrance GPS: 42.617037000000003
-83.369493000000006



ALCOHOL PROHIBITED