













**LEGEND**

-  PAVED ROAD
-  GRAVEL ROAD
-  SAND ROAD
-  O.R.V. AREA BOUNDARY
-  STATE PARK LAND
-  PARK HEADQUARTERS
-  MODERN CAMPGROUND
-  CAMPER REGISTRATION
-  BEACH
-  BOAT LAUNCH
-  PICNIC SHELTER
-  SANITATION STATION

